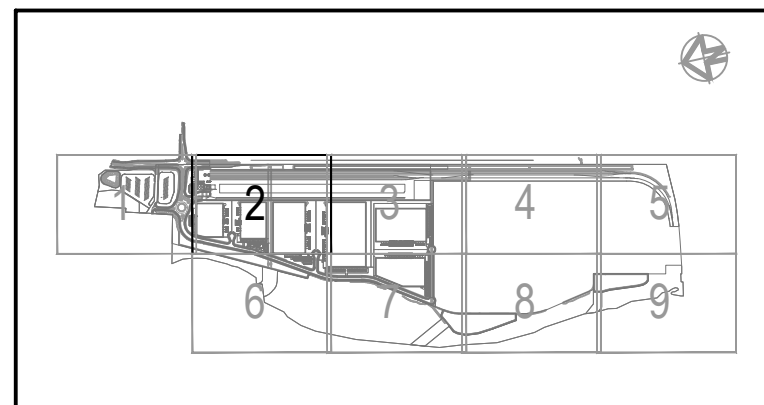


- LEGEND**
- MPW STAGE 2 CONSTRUCTION AREA
  - 14.7 PROPOSED CONTOURS
  - 2.0 EXISTING CONTOURS
  - PROPOSED AREA OF WORKS BY OTHERS
  - ACCESS TRACK
  - PROPOSED STORMWATER CULVERT / PIPE
  - EXISTING STORMWATER CULVERT / PIPE
  - PROPOSED KERB INLET PIT
  - PROPOSED STORMWATER PIT
  - PROPOSED GROSS POLLUTANT TRAP
  - FUTURE PROVISION FOR POTENTIAL NOISE WALL
  - BASIN WALL
  - PROPOSED HEADWALL
  - PROPOSED SCOUR PROTECTION
  - INDICATIVE FUTURE BIORETENTION FILTER AREA (1% OF CONTRIBUTING CATCHMENT AREA)
  - SUBJECT TO MPE STAGE 1 PROPOSAL (SSD 14 - 6766)

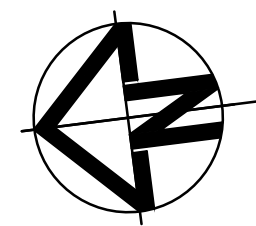
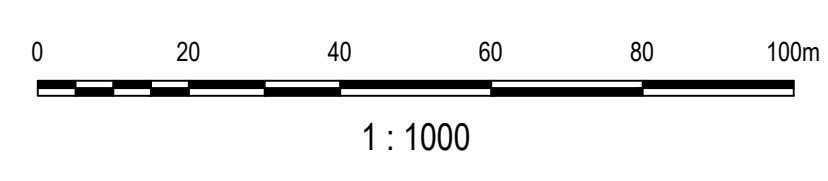
REFER TO DRAWING MPW2-ARC-CV-DWG-0211 FOR CONTINUATION

REFER TO DRAWING MPW2-ARC-CV-DWG-0213 FOR CONTINUATION

REFER TO DRAWING MPW2-ARC-CV-DWG-0216 FOR CONTINUATION



Issue	Description	Date
01	ISSUE FOR INFORMATION	11/10/2018



Client

<b>PRELIMINARY ONLY NOT TO BE USED FOR CONSTRUCTION</b>	
Scales	Current Issue Signatures
1:1000	Drawn D.WALL
Original Size	Designed G.DUNSTAN
Height Datum	Checked M.GOSTELOW
Grid	Approved W.OWERS
Filename: MPW2-ARC-CV-DWG-0212-CivilWorksAndStormwaterSheet2.dwg	

Project  
**MOOREBANK PRECINCT  
WEST - STAGE 2**

Title  
**CIVIL WORKS AND  
STORMWATER PLAN  
SHEET 2**

Arcadis Australia Pacific Pty Limited  
Level 16, 580 George St  
SYDNEY NSW 2000  
ABN 76 104 485 289

Tel No: +61 2 8907 9000  
Fax No: +61 2 8907 9001  
arcadis.com

Project No.  
**AA009335**

Drawing No.      Issue  
**MPW2-ARC-CV-DWG-0212- 01**