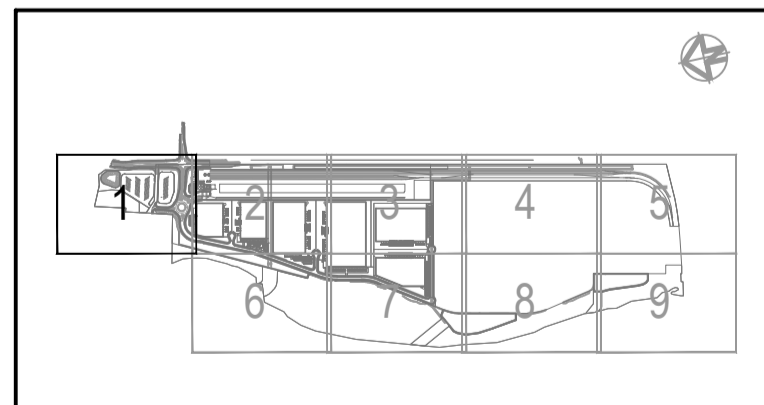
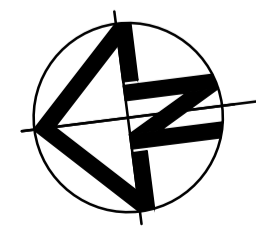
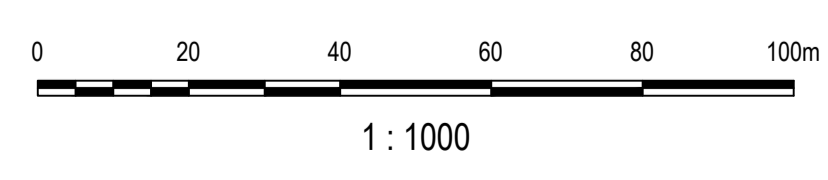


- LEGEND**
- MPW STAGE 2 CONSTRUCTION AREA
 - PROPOSED CONTOURS
 - EXISTING CONTOURS
 - PROPOSED AREA OF WORKS BY OTHERS
 - ACCESS TRACK
 - PROPOSED STORMWATER CULVERT / PIPE
 - EXISTING STORMWATER CULVERT / PIPE
 - PROPOSED KERB INLET PIT
 - PROPOSED STORMWATER PIT
 - PROPOSED GROSS POLLUTANT TRAP
 - FUTURE PROVISION FOR POTENTIAL NOISE WALL
 - BASIN WALL
 - PROPOSED HEADWALL
 - PROPOSED SCOUR PROTECTION
 - INDICATIVE FUTURE BIORETENTION FILTER AREA (1% OF CONTRIBUTING CATCHMENT AREA)
 - SUBJECT TO MPE STAGE 1 PROPOSAL (SSD 14 - 6766)

REFER TO DRAWING MPW2-ARC-CV-DWG-XXX FOR CONTINUATION



Issue	Description	Date
01	ISSUE FOR INFORMATION	11/10/2018



Client

Status: **PRELIMINARY ONLY**
NOT TO BE USED FOR CONSTRUCTION

Scales	1:1000	Current Issue Signatures
Original Size	A1	Drawn: D.WALL
Height Datum	AHD	Designed: G.DUNSTAN
Grid	MGA	Checked: M.GOSTELOW
		Approved: W.OWERS

Filename: MPW2-ARC-CV-DWG-0211-CivilWorksAndStormwaterSheet1.dwg

Project: **MOOREBANK PRECINCT WEST - STAGE 2**

Title: **CIVIL WORKS AND STORMWATER PLAN SHEET 1**

Arcadis Australia Pacific Pty Limited
Level 16, 580 George St
SYDNEY NSW 2000
ABN 76 104 485 289

Tel No: +61 2 8907 9000
Fax No: +61 2 8907 9001
arcadis.com

Project No: **AA009335**

Drawing No: **MPW2-ARC-CV-DWG-0211-** Issue: **01**